



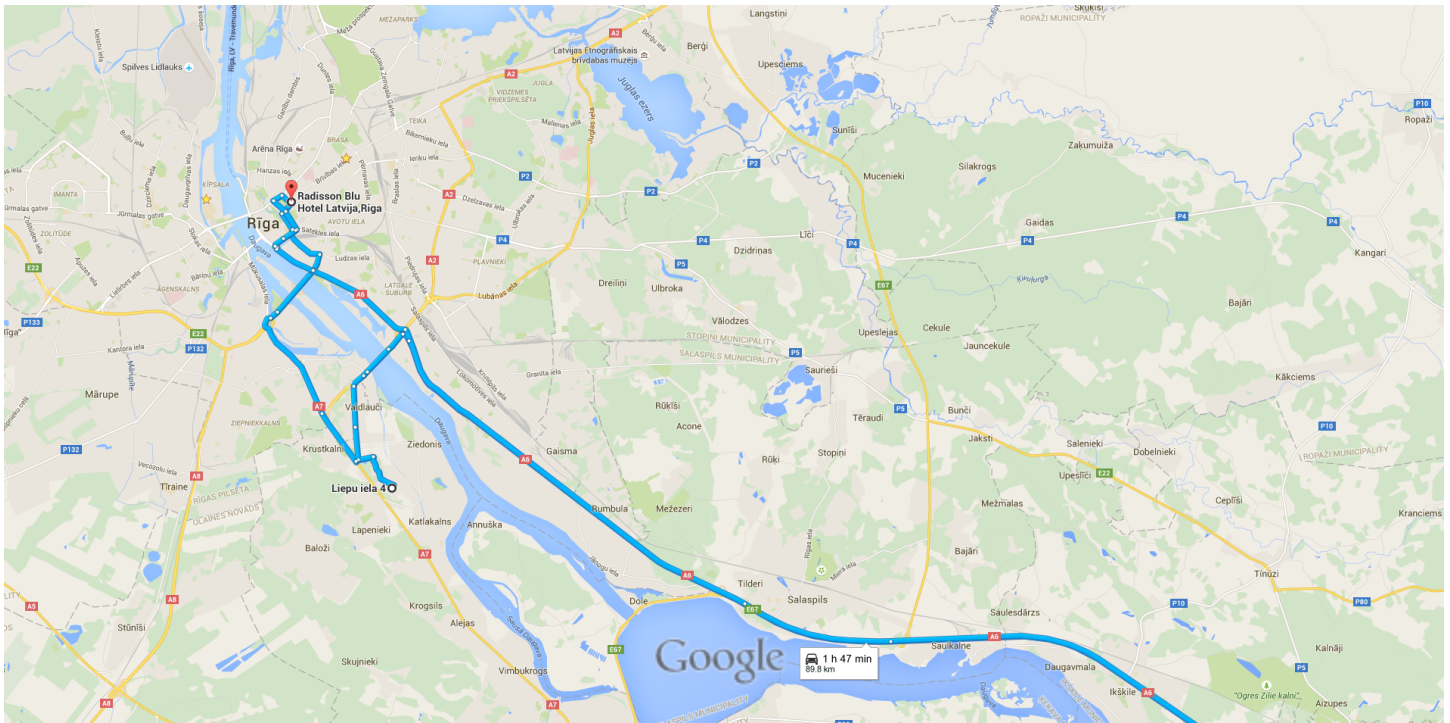
Google

Radisson Blu Hotel Latvija, Riga to Radisson Blu Hotel Latvija, Riga Drive 89.8 km, 1 h 47 min

<http://www.ecr-baltic.org/en/ecr-baltic-forum/ecr-baltic-forum-2015/tour/>

Agenda Fazer factory and Baltic Logistic Solutions Distribution Centre visit:

- 11:00 Registration in Radisson Blu Hotel Latvia lobby
- 11:15 Departure
- 12:00 Fazer Factory visit
- 13:20 Lunch break
- 14:00 Departure from Fazer factory
- 14:45 Baltic Logistic Solutions Distribution Centre visit
- 16:15 Back to Radisson Blu Hotel Latvia



Map data ©2015 Google

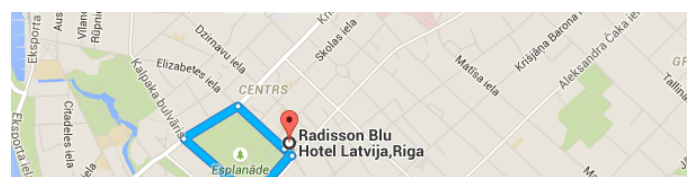
2 km

Radisson Blu Hotel Latvija, Riga

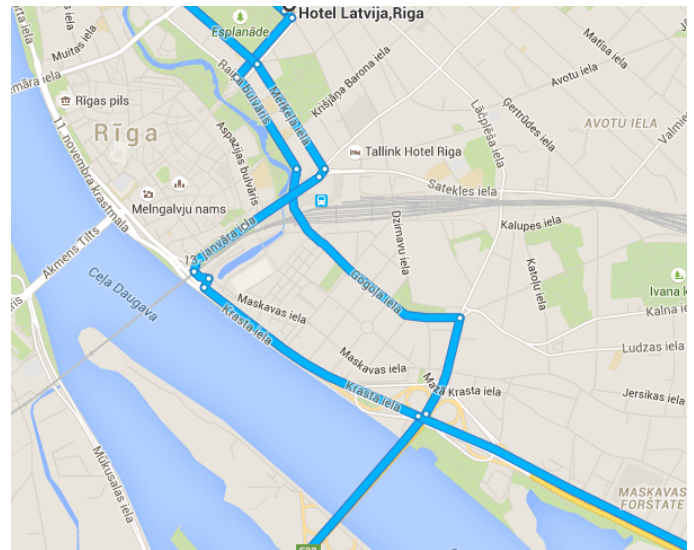
Elizabetes iela 55, Rīga, LV-1010

Take Gogoļa iela to Island Bridge/A8 in Latgales priekšpilsēta

7 min (2.6 km)

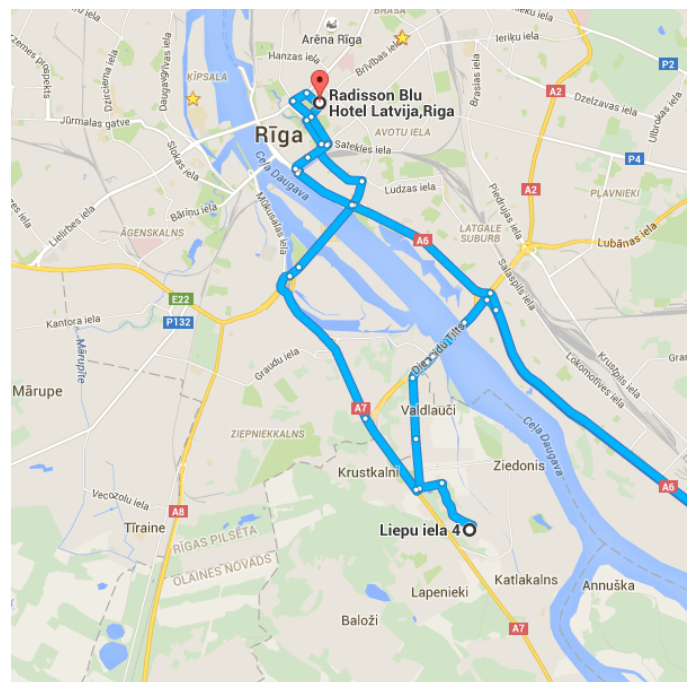


- ↑ 1. Head southeast on Elizabetes iela toward Brīvības bulvāris
45 m
- 2. Turn right onto Brīvības bulvāris
400 m
- 3. Turn left onto Raiņa bulvāris
500 m
- ↑ 4. Continue onto Gogoļa iela
1.2 km
- 5. Turn right onto Lāčplēša iela
500 m



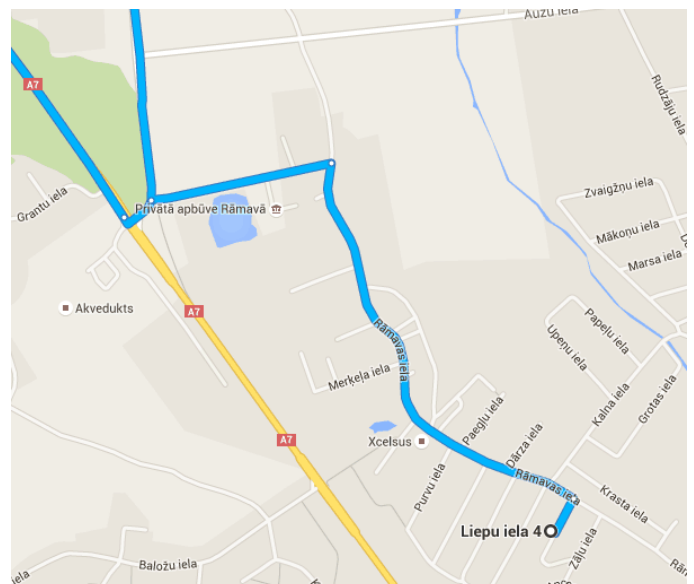
Drive from A7 to Ķekavas pagasts

- ↑ 6. Continue onto Island Bridge/A8
9 min (6.6 km)
- 7. Take the A7 exit toward Bauska
1.5 km
- 8. At the roundabout, take the 4th exit onto Mūkusalas iela/A7
230 m
Continue to follow A7
- 9. Slight right onto Ziepniekkalna iela/A7
3.3 km
Continue to follow A7
- 10. Turn left
1.6 km



Take Rāmavas iela to Liepu iela in Rāmava

- 10. Turn left
4 min (1.7 km)
- 11. Turn right toward Rāmavas iela
97 m
- 12. Turn right onto Rāmavas iela
450 m
- 13. Turn right onto Liepu iela
1.1 km
Destination will be on the right
- 14. Turn left
91 m



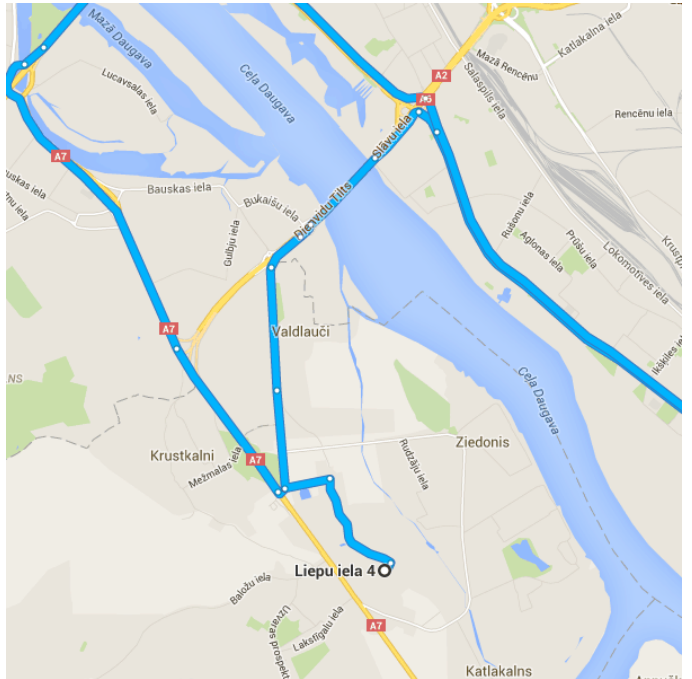


Liepu iela 4

Rāmava, Ķekavas pagasts, LV-2111

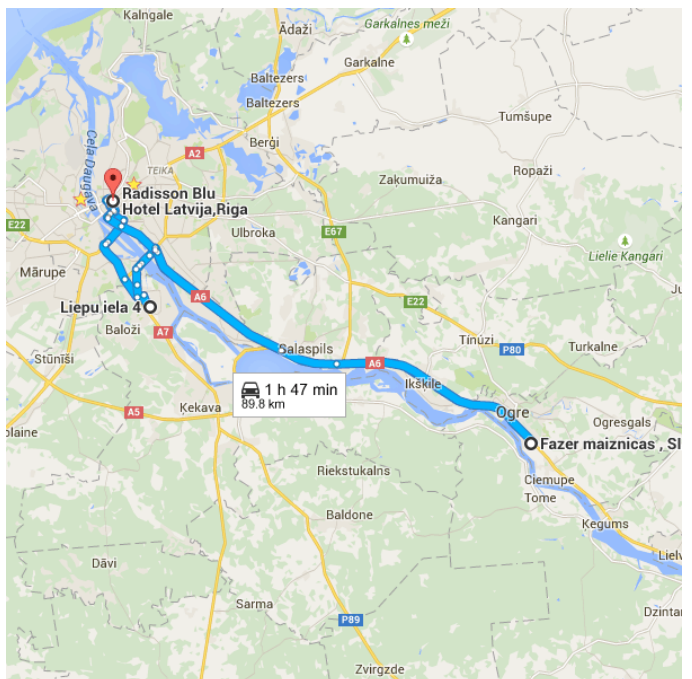
Get on A6/E22 in Latgales priekšpilsēta, Rīga from
Rāmavas iela, Bauskas iela and Southern Bridge

- | | |
|---|----------------|
| | 9 min (5.6 km) |
| ↑ 14. Head northeast on Liepu iela toward Rāmavas iela | 91 m |
| ↶ 15. Turn left onto Rāmavas iela | 1.1 km |
| ↶ 16. Turn left | 1.3 km |
| ↑ 17. Continue onto Bauskas iela | 1.1 km |
| 🔄 18. At the roundabout, take the 1st exit and stay on Bauskas iela | 400 m |
| ↑ 19. Continue straight | 140 m |
| ↷ 20. Slight right onto Southern Bridge | 850 m |
| ⤴ 21. Take the A6/E22 ramp to Daugavpils | 600 m |



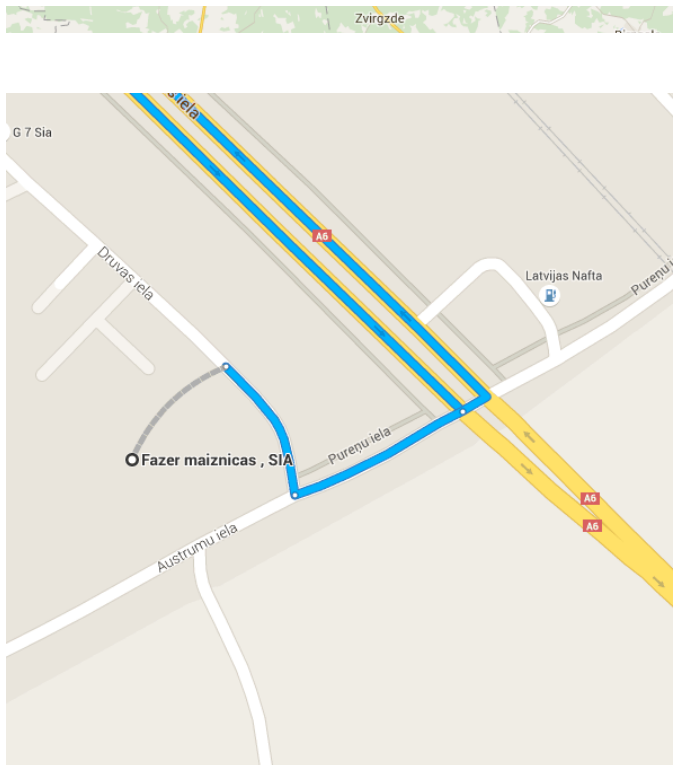
Follow A6 to Austrumu iela in Ogre

- | | |
|--|------------------|
| | 31 min (33.0 km) |
| ↷ 22. Slight right onto A6/E22 | 260 m |
| ↑ 23. Continue straight onto Maskavas iela/A6
📍 Continue to follow A6 | 16.2 km |
| ↑ 24. Continue straight to stay on A6 | 16.6 km |



Continue on Austrumu iela. Drive to Druvas iela

- 31 s (200 m)
- 25. Turn right onto Austrumu iela
- 110 m
- 26. Turn right onto Druvas iela
- 📘 Destination will be on the left
- 87 m

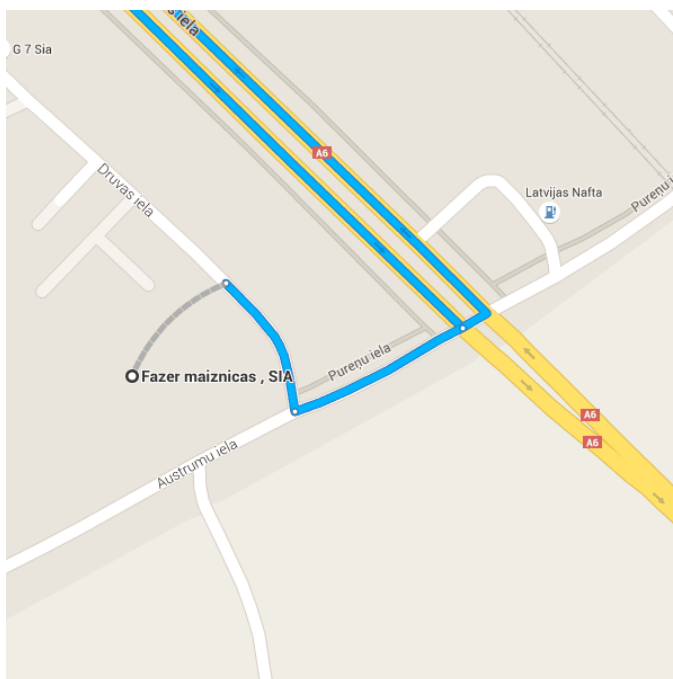


Fazer maiznicas , SIA

Druvas iela 2, Ogre, Ogres pilsēta, LV-5001

Take Austrumu iela to Daugavpils iela/A6

- 30 s (200 m)
- ↑ 27. Head southeast on Druvas iela toward Purenū iela
- 87 m
- ↶ 28. Turn left onto Austrumu iela
- 110 m



Follow A6 to Krasta iela in Latgales priekšpilsēta, Rīga

- 35 min (36.2 km)
- ↶ 29. Turn left onto Daugavpils iela/A6
- 📘 Continue to follow A6
- 20.8 km



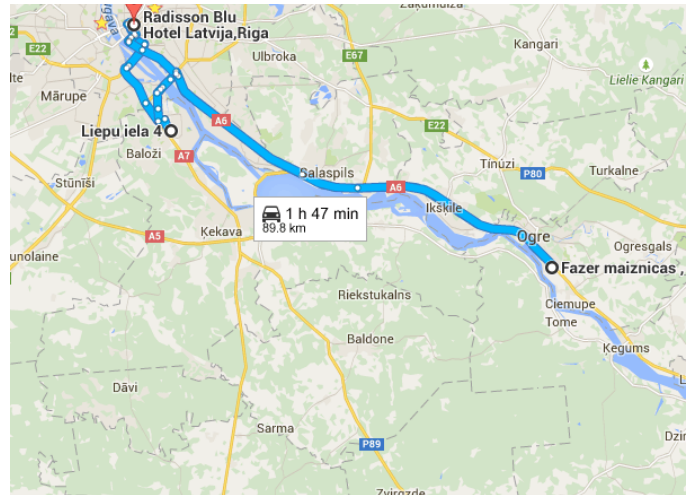
- ↑ 30. Continue onto Maskavas iela/A6

i

Continue to follow A6

12.3 km
- ↱ 31. Keep right to stay on A6

3.1 km



Continue on Krasta iela. Take Satekles iela, Merķeļa iela and Kalpaka bulvāris to Elizabetes iela in Centra rajons

- ↑ 32. Continue straight onto Krasta iela

11 min (3.7 km)
- ↱ 33. Turn right toward Maskavas iela

1.2 km
- ↶ 34. Turn left at the 1st cross street onto Maskavas iela

48 m
- ↱ 35. Turn right onto 13. janvāra iela

79 m
- ↑ 36. Continue onto Satekles iela

350 m
- ↶ 37. Slight left to stay on Satekles iela

400 m
- ↶ 38. Turn left onto Merķeļa iela

44 m
- ↑ 39. Continue onto Kalpaka bulvāris

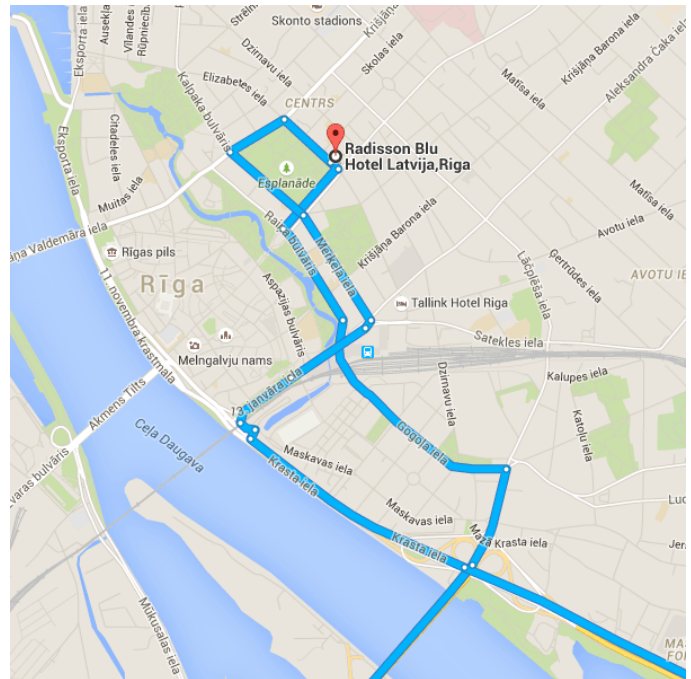
600 m
- ↱ 40. Turn right onto Krišjāņa Valdemāra iela

450 m
- ↱ 41. Turn right onto Elizabetes iela

i

Destination will be on the left

290 m



Radisson Blu Hotel Latvija,Riga

Elizabetes iela 55, Rīga, LV-1010

These directions are for planning purposes only. You may find that construction projects, traffic, weather, or other events may cause conditions to differ from the map results, and you should plan your route accordingly. You must obey all signs or notices regarding your route.

